



















Directions to Cranwood











From the East

-  4: Merge onto I-271 N / I-480 W. 1.9 miles
-  5: Keep RIGHT to take I-480 W via EXIT 26A-B toward CLEVELAND. 1.5 miles
-  6: Take the OH-43 exit- EXIT 25C- toward OH-8 / NORTHFIELD RD. 0.2 miles
-  7: Stay STRAIGHT to go onto AURORA RD / OH-43 N. 0.2 miles
-  8: Turn RIGHT onto NORTHFIELD RD / OH-43 / OH-8. 0.2 miles
-  9: Turn LEFT onto MILES RD / OH-43. 1.3 miles
-  10: Turn RIGHT onto CRANWOOD PKWY. 0.2 miles
-  11: Turn LEFT to stay on CRANWOOD PKWY. 0.3 miles
-  12 End at NSL
: 4450 Cranwood Pkwy, Cleveland, OH 44128, US









From the West

-  5: Merge onto I-480 E via the ramp on the LEFT toward YOUNGSTOWN. 13.4 miles
-  6: Take the NORTHFIELD RD / OH-8 / WARRENSVILLE RD / OH-43 exit- EXIT 25ABC. 0.1 miles
-  7: Take the WARRENSVILLE RD NORTH exit- EXIT 25B- on the LEFT toward WARRENSVILLE HTS. 0.4 miles
-  8: Turn SLIGHT RIGHT onto WARRENSVILLE CENTER RD. 0.4 miles
-  9: Take the OH-43 ramp. 0.1 miles
-  10: Turn SLIGHT RIGHT onto MILES RD / OH-43. 0.8 miles
-  11: Turn RIGHT onto CRANWOOD PKWY. 0.2 miles
-  12: Turn LEFT to stay on CRANWOOD PKWY. 0.3 miles
-  13 End at NSL
: 4450 Cranwood Pkwy, Cleveland, OH 44128, US

From the South

-  2: Merge onto I-77 N toward CLEVELAND. 2.5 miles
-  3: Merge onto I-480 E via EXIT 156 toward YOUNGSTOWN. 6.0 miles
-  4: Take the NORTHFIELD RD / OH-8 / WARRENSVILLE RD / OH-43 exit- EXIT 25ABC. 0.1 miles
-  5: Take the WARRENSVILLE RD NORTH exit- EXIT 25B- on the LEFT toward WARRENSVILLE HTS. 0.4 miles
-  6: Turn SLIGHT RIGHT onto WARRENSVILLE CENTER RD. 0.4 miles
-  7: Take the OH-43 ramp. 0.1 miles
-  8: Turn SLIGHT RIGHT onto MILES RD / OH-43. 0.8 miles
-  9: Turn RIGHT onto CRANWOOD PKWY. 0.2 miles
-  10: Turn LEFT to stay on CRANWOOD PKWY. 0.3 miles
-  11 End at NSL
: 4450 Cranwood Pkwy, Cleveland, OH 44128, US

From the North

-  3: Merge onto I-271 S via the ramp on the LEFT toward COLUMBUS. 8.3 miles
-  4: Take the US-422 E exit- EXIT 27A-B- toward WARREN / I-480 W / CLEVELAND. 0.2 miles
-  5: Merge onto US-422 W via EXIT 27B toward I-480 W / CLEVELAND / TOLEDO. 1.0 miles
-  6: Take the MILES RD exit toward BEDFORD HTS / NORTH RANDALL. 0.2 miles
-  7: Turn RIGHT onto MILES RD. 1.5 miles
-  8: Turn RIGHT onto CRANWOOD PKWY. 0.2 miles
-  9: Turn LEFT to stay on CRANWOOD PKWY. 0.3 miles
-  10 End at NSL
: 4450 Cranwood Pkwy, Cleveland, OH 44128, US